















EXAMPLE ONLY

URBAN NETWORK ELEMENTS: XYZ MUNICIPALITY

- | | | | |
|--|--|--|---|
|  CBD |  Primary Public Transport Link |  Township Cluster |  Catchment Area (Existing Nodes) |
|  Urban Hub |  Secondary Public Transport Link |  Proposed Activity Corridor |  Catchment Area (Urban Hubs) |
|  Secondary Node |  Existing Rail Link |  Built-Up Areas | |
|  Existing Municipal Nodes |  Existing and Planned Public Transport Routes |  Functional Region | |

Date:



Scale: